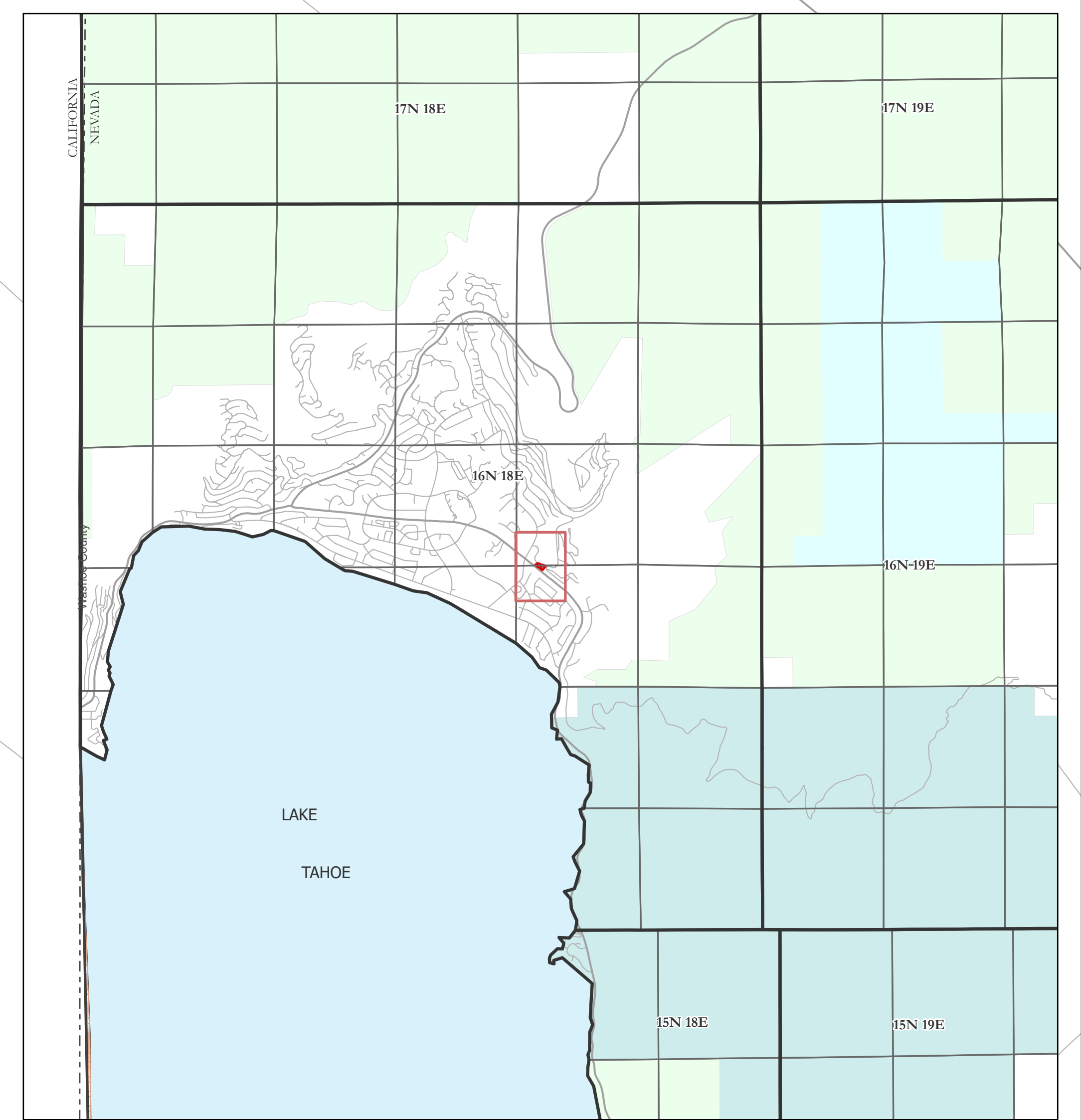
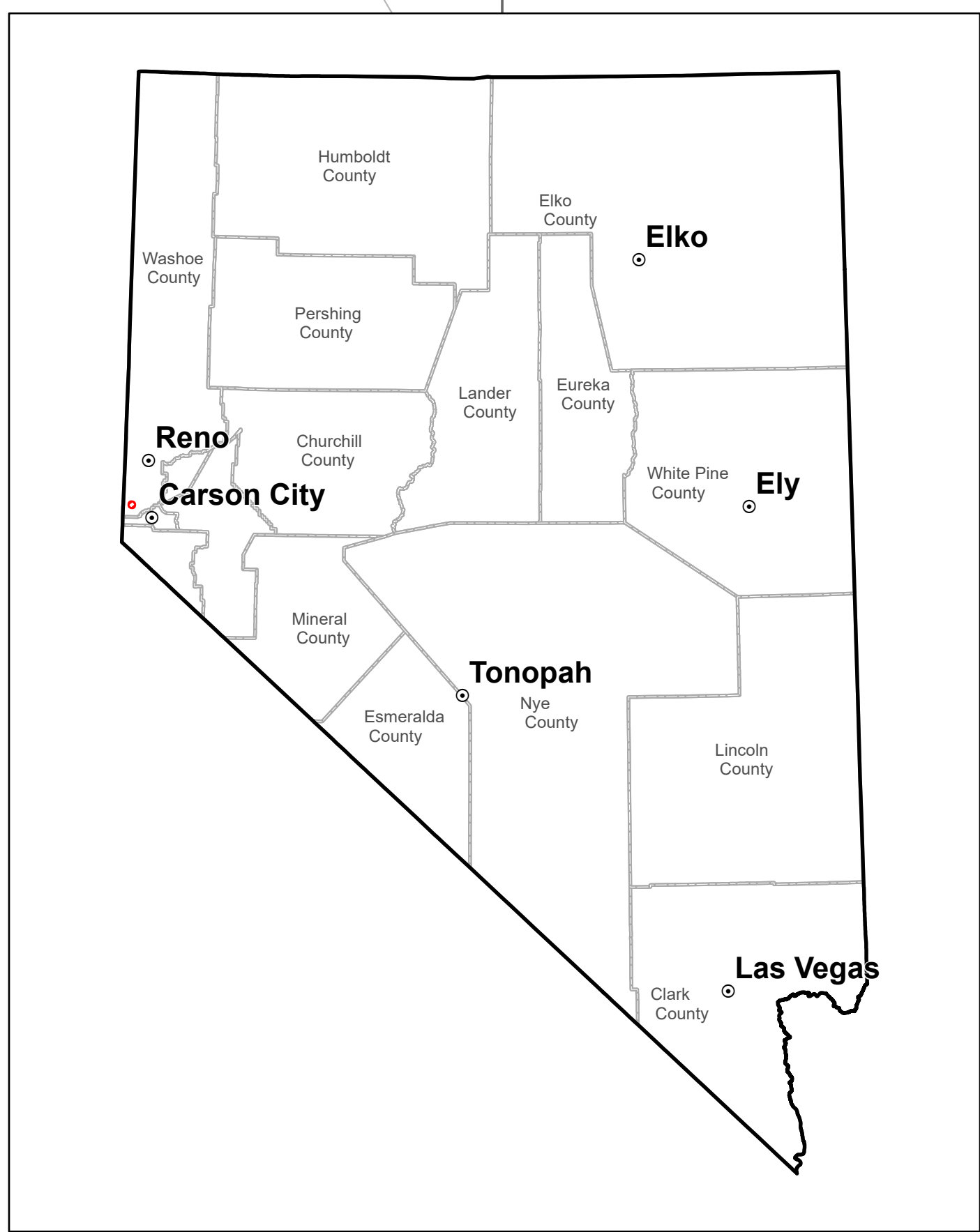
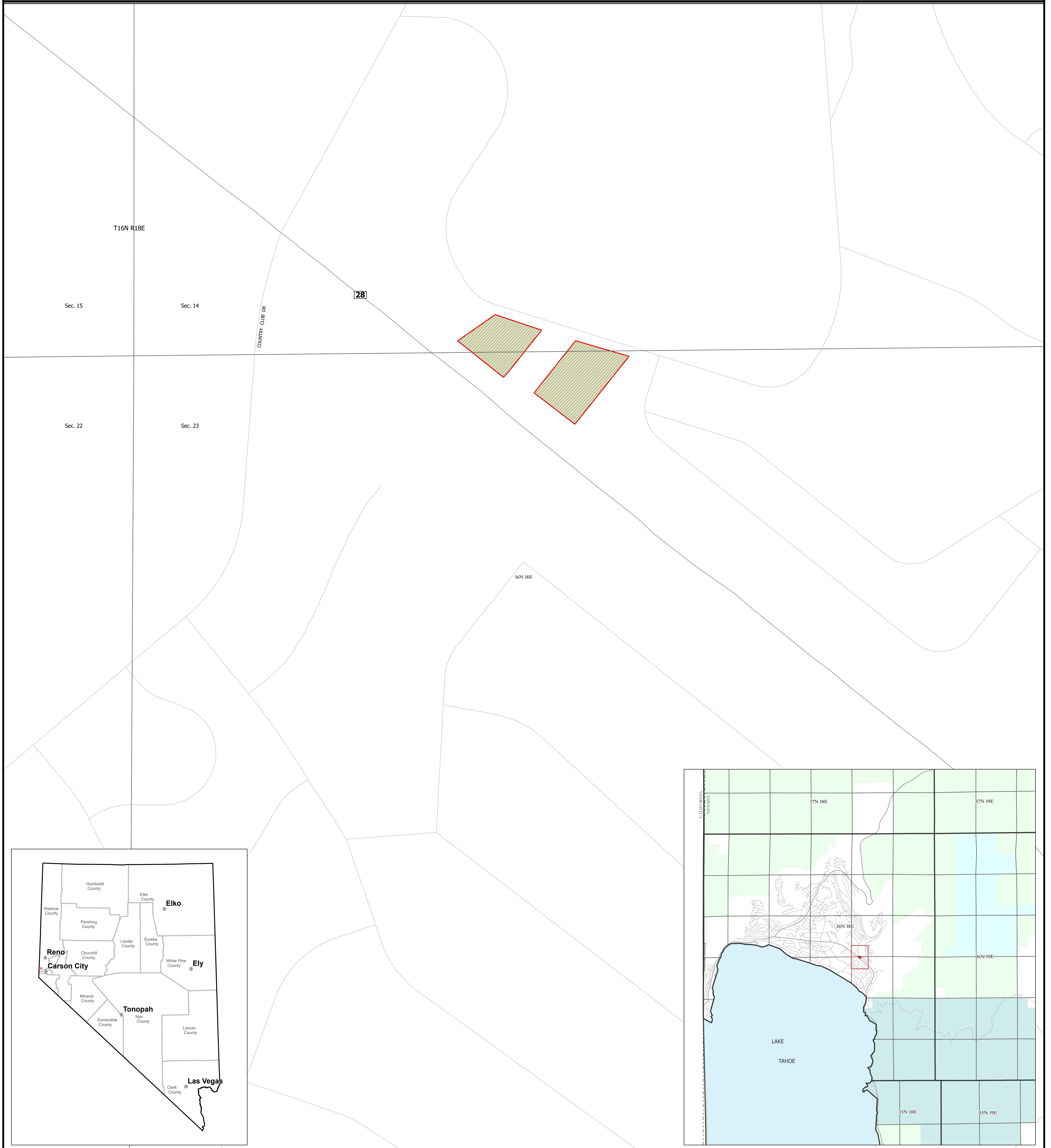



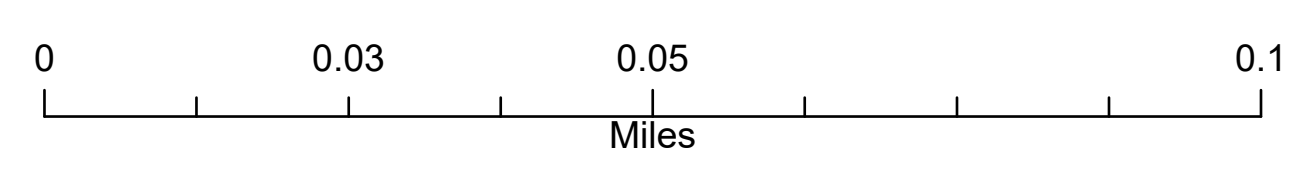
# Truckee Meadows Public Lands Management Act – Conveyance to the University of Nevada, Reno




March 27, 2024


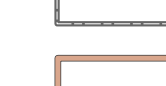
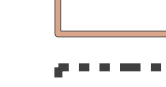



This map prepared at the request of the Senator Jacky Rosen









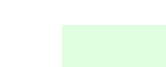





 No warranty is made by the Bureau of Land Management as to the accuracy, reliability, or completeness of these data for individual use or aggregate use with other data.  
This map is intended to be plotted at 34 x 44 inches



 Conveyance to the University of Nevada, Reno  
 Township  
 PLSS Section

 BLM Field Office  
 BLM District  
 County  
 Interstate Hwy  
 US Route  
 State Route

 Bureau of Indian Affairs  
 Bureau of Land Management  
 Bureau of Reclamation  
 Department of Defense  
 Department of Energy  
 Fish and Wildlife Service

 Forest Service  
 National Park Service  
 Nevada State Lands  
 Park  
 Private/Unclassified  
 Water

